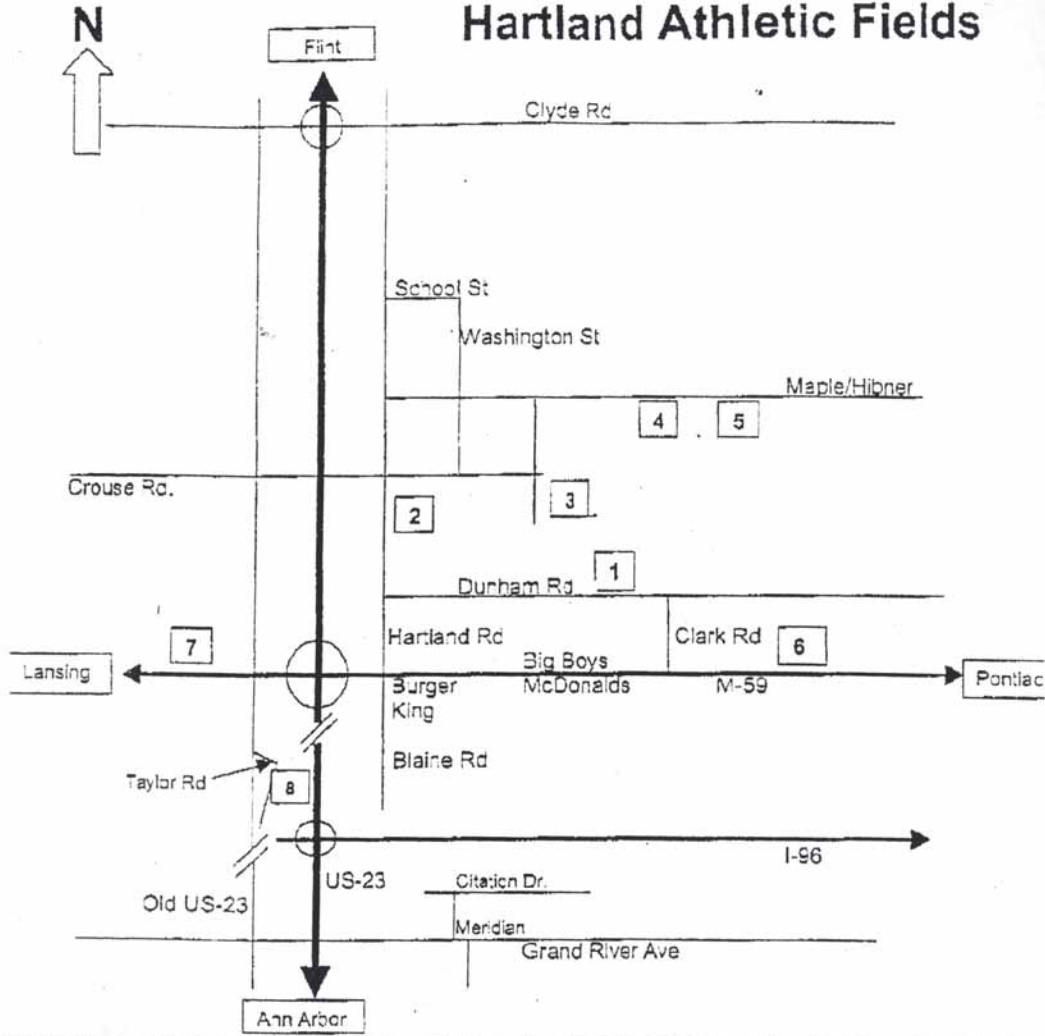






# Hartland Athletic Fields



- |  |  |
|--|--|
| <p><b>1</b> Hartland High School (10635 Dunham Rd)<br/>- Majority of High School events</p>  | <p><b>5</b> Hartland Village Elementary School<br/>- Gymnastics</p>  |
| <p> <b>2</b> Hartland Middle School at Ore Creek<br/>- 3250 Hartland Rd.<br/>- Hartland, MI 48353</p> | <p><b>6</b> Hartland Sport Center<br/>- Hockey</p>   |
| <p> <b>3</b> Creekside Elementary School<br/>3480 East St.<br/>Hartland, MI 48353</p>                 | <p> <b>7</b> M-59 Center - (former High School)<br/>Hartland Education Service Support Center<br/>9525 Highland Rd. (M-59)<br/>Howell, MI 48843</p> |
| <p><b>4</b> Epley Park<br/>- Cross Country</p>   | <p> <b>8</b> Farms School - 581 Taylor Rd.<br/>Brighton, MI 48114</p>   |

Hartland Community Soccer Association  
Construction on North & South US23 at M59

as of March 15, 2004

Alternate Routes to Hartland Fields in the event of construction backup:

1. Westbound I-96 (A)
  - a. Exit Pleasant Valley Road
  - b. Turn Right on Pleasant Valley to Spencer Rd.
  - c. Turn Left on Spencer to Old U.S. 23
  - d. Turn Right on Old U.S. 23 (follow standard field map)
2. Westbound I-96 (B)
  - a. Exit Spencer Road
  - b. Turn Left on Spencer Rd. to Old U.S. 23
  - c. Turn Left on Old U.S. 23 to Taylor (follow standard field map)
3. Eastbound I-96
  - a. Exit Spencer Road
  - b. Turn Right on Spencer Rd. to Old U.S. 23
  - c. Turn Left on Old U.S. 23 to Taylor (follow standard field map)
4. Southbound U.S. 23
  - a. Exit Clyde Road
  - b. Turn Right on Clyde
  - c. Quick Left onto Old U.S. 23 (follow standard field map)
5. Northbound U.S.23
  - a. Exit Brighton / Lee Rd
  - b. Turn Right at **first** light onto Whitmore Lake Rd.
  - c. Whitmore Lake Rd. becomes Old U.S. 23 (follow standard field map)  
at Grand River